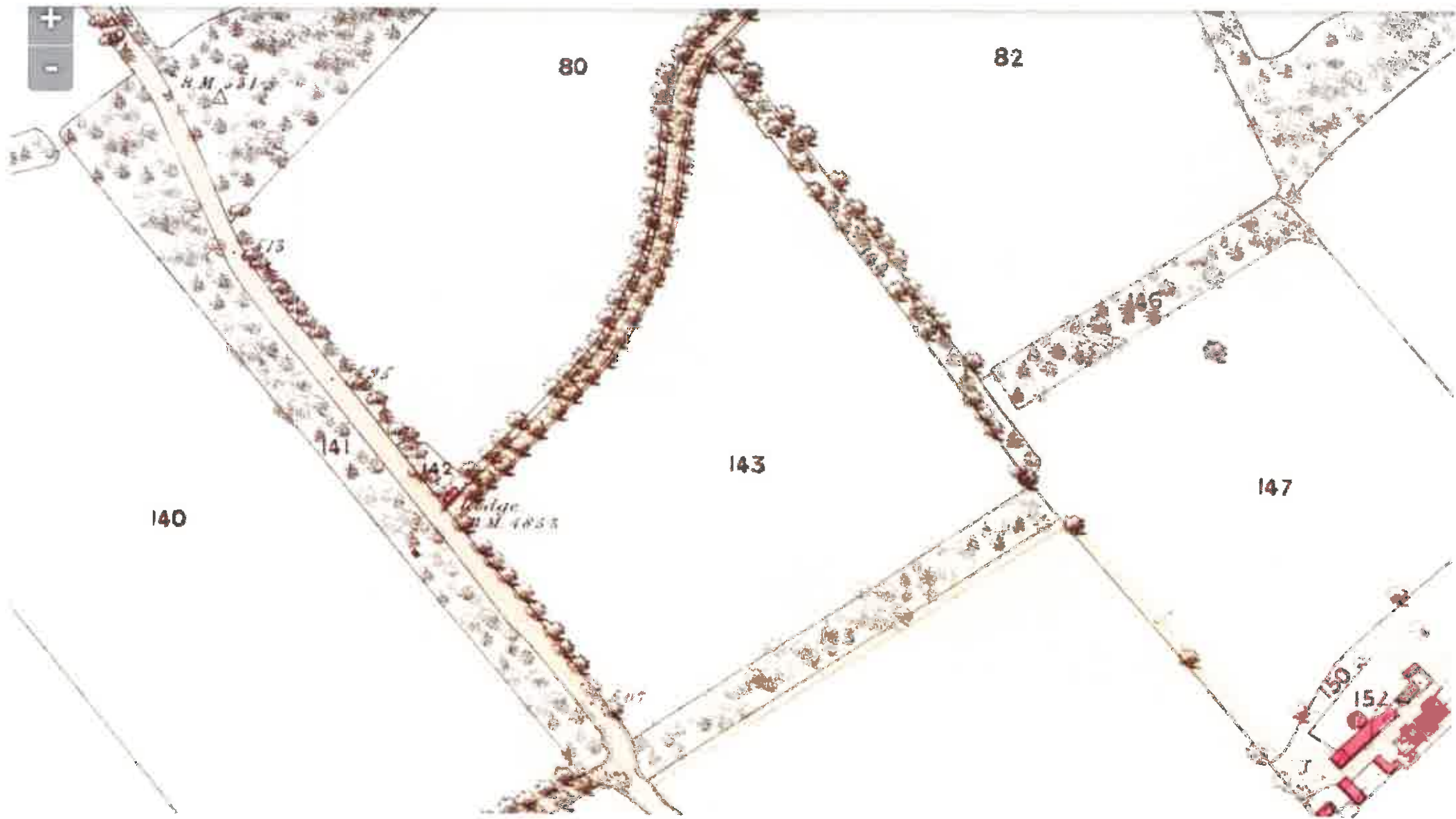




Crawford and Brooke map of Roxburgh etc published 1843 - extract

Reproduced from the National Library of Scotland website.

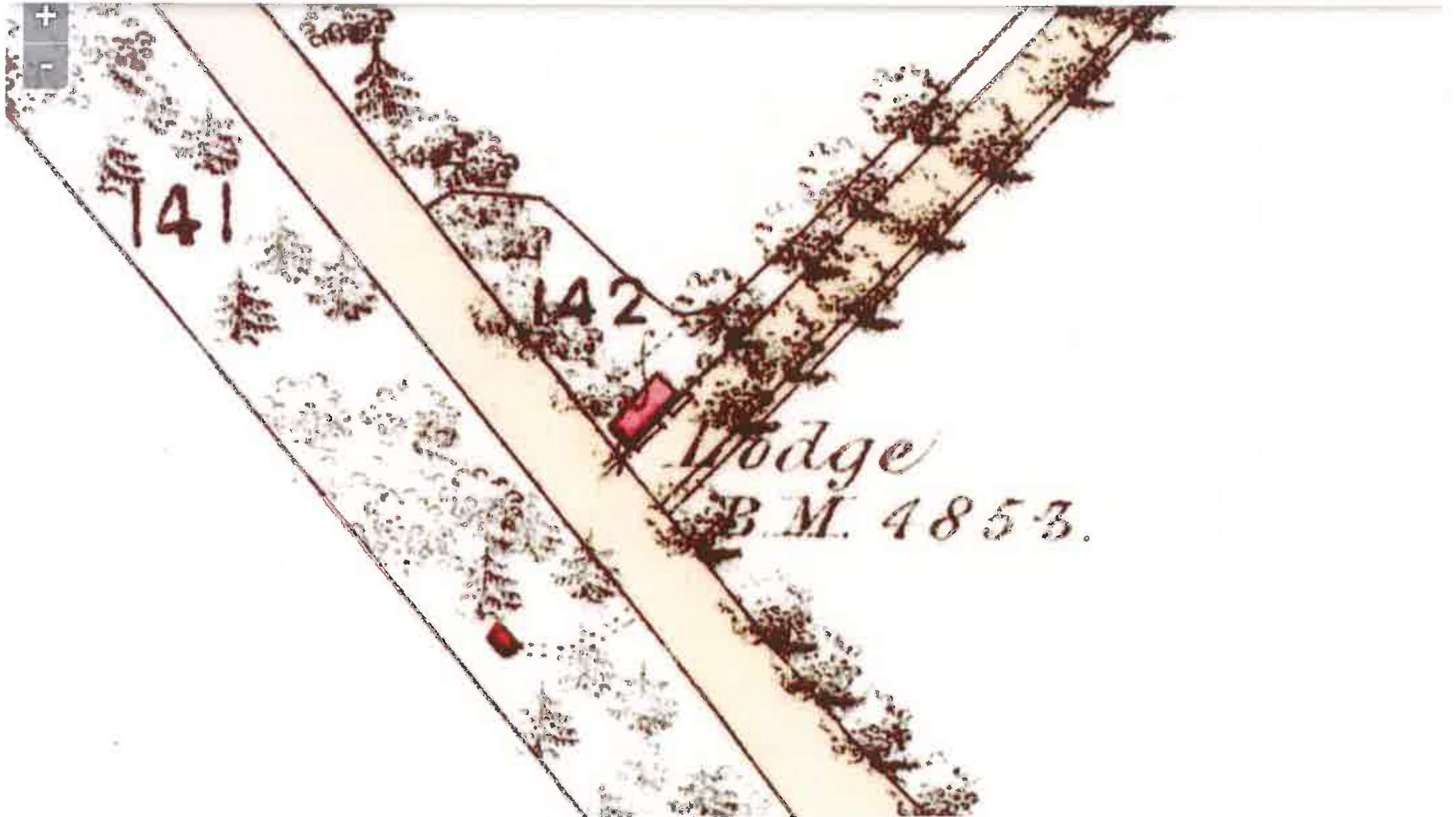
Reproduced by permission of Ordnance Survey on behalf of HMSO. © Crown copyright. All rights reserved.  
Licence numbers: 100006594 / 100020449



Ordnance Survey 25 inch to mile, 1<sup>st</sup> edition published 1863 - extract

Reproduced from the National Library of Scotland website.

Reproduced by permission of Ordnance Survey on behalf of HMSO. © Crown copyright. All rights reserved.  
Licence numbers: 100006594 / 100020449



Ordnance Survey 25 inch to mile, 1<sup>st</sup> edition published 1863 - extract

Reproduced from the National Library of Scotland website.

Reproduced by permission of Ordnance Survey on behalf of HMSO. © Crown copyright. All rights reserved.  
Licence numbers: 100006594 / 100020449

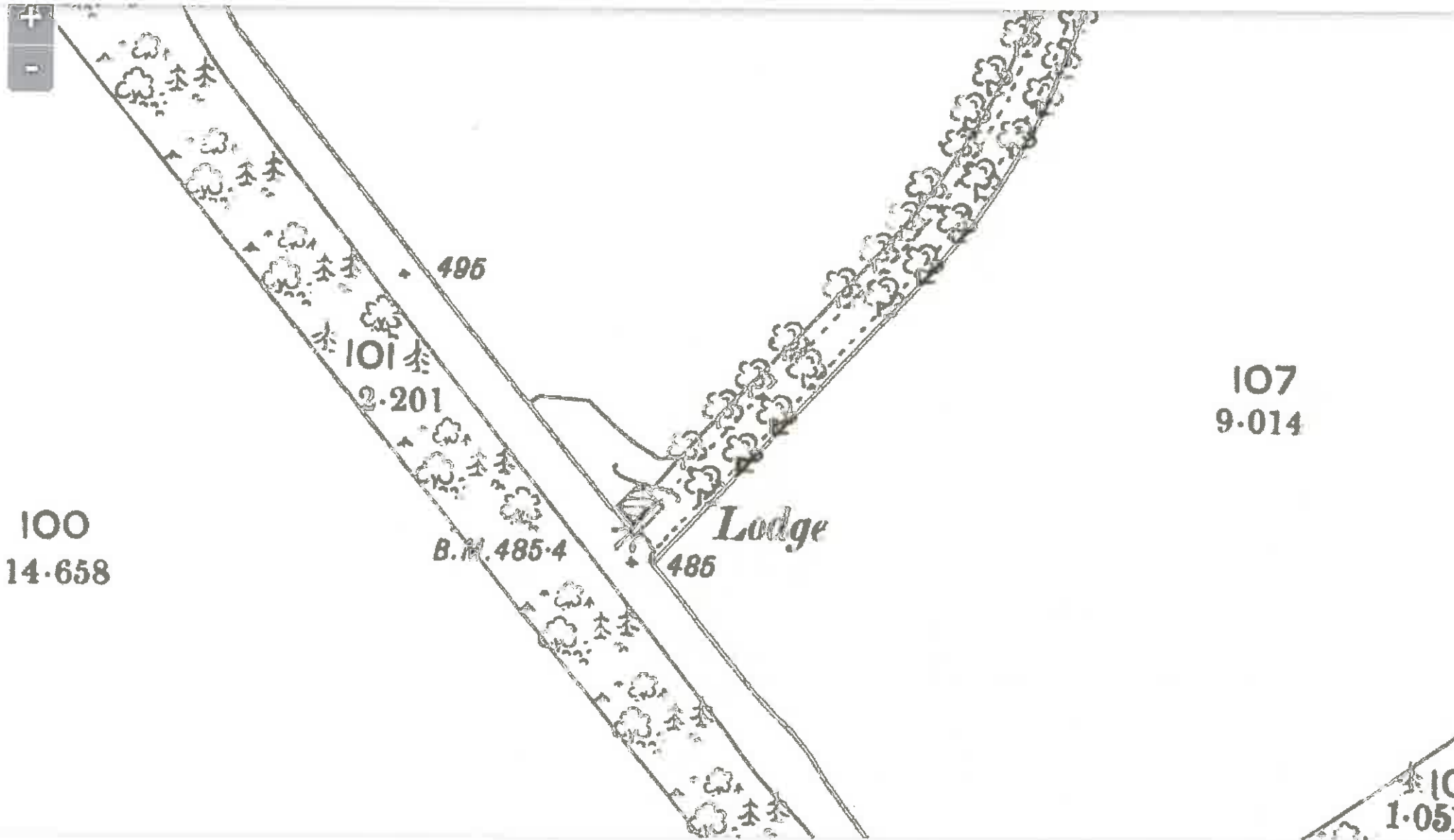




Ordnance Survey 25 inch to a mile, 2<sup>nd</sup> edition published 1898 - extract

Reproduced from the National Library of Scotland website.

Reproduced by permission of Ordnance Survey on behalf of HMSO. © Crown copyright. All rights reserved.  
Licence numbers: 100006594 / 100020449



Ordnance Survey 25 inch to mile, 2<sup>nd</sup> edition published 1898 - extract

Reproduced from the National Library of Scotland website.

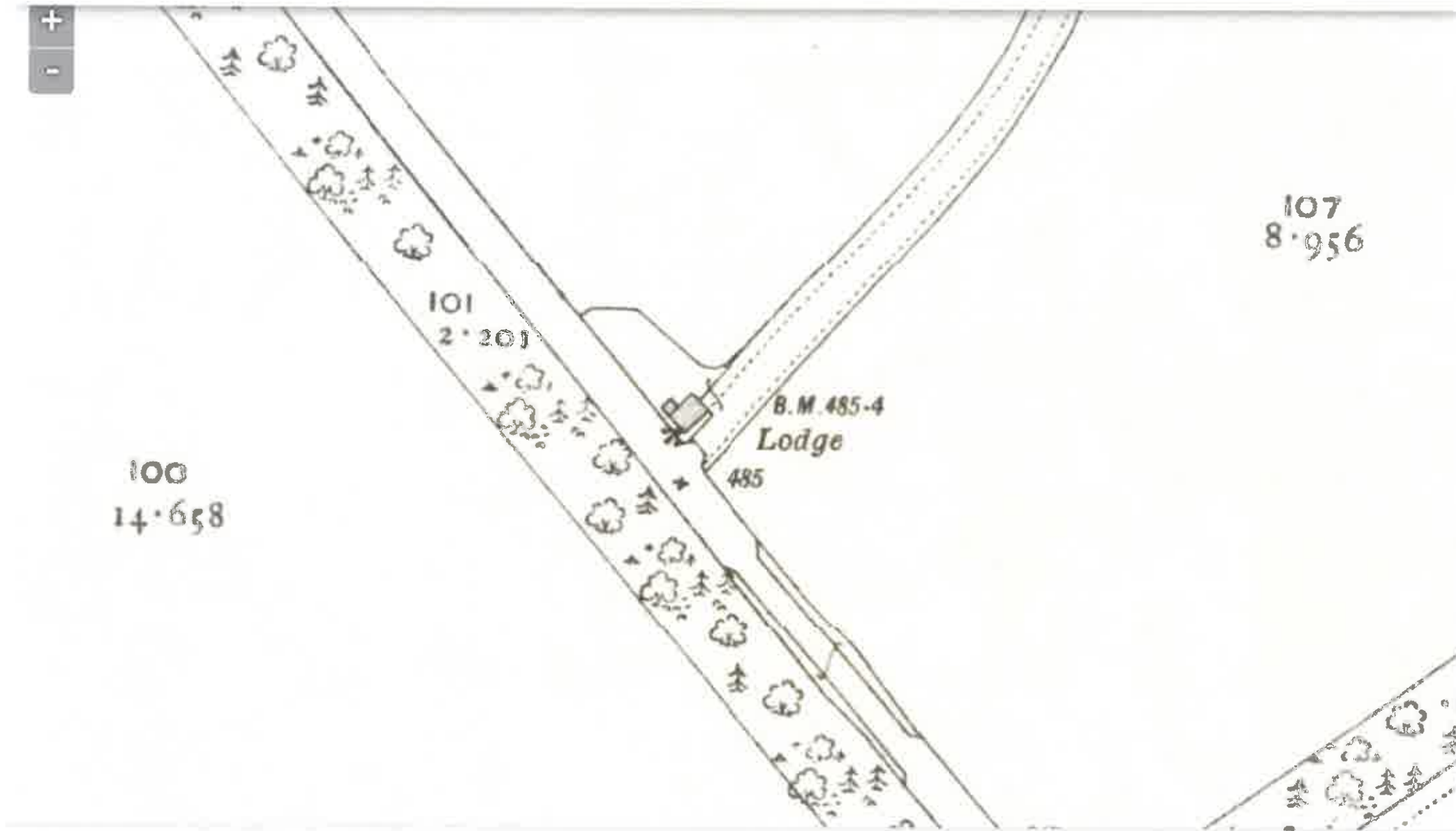
Reproduced by permission of Ordnance Survey on behalf of HMSO. © Crown copyright. All rights reserved.  
Licence numbers: 100006594 / 100020449



Ordnance Survey 25 inch to mile, 2<sup>nd</sup> edition published 1921 - extract

Reproduced from the National Library of Scotland website.

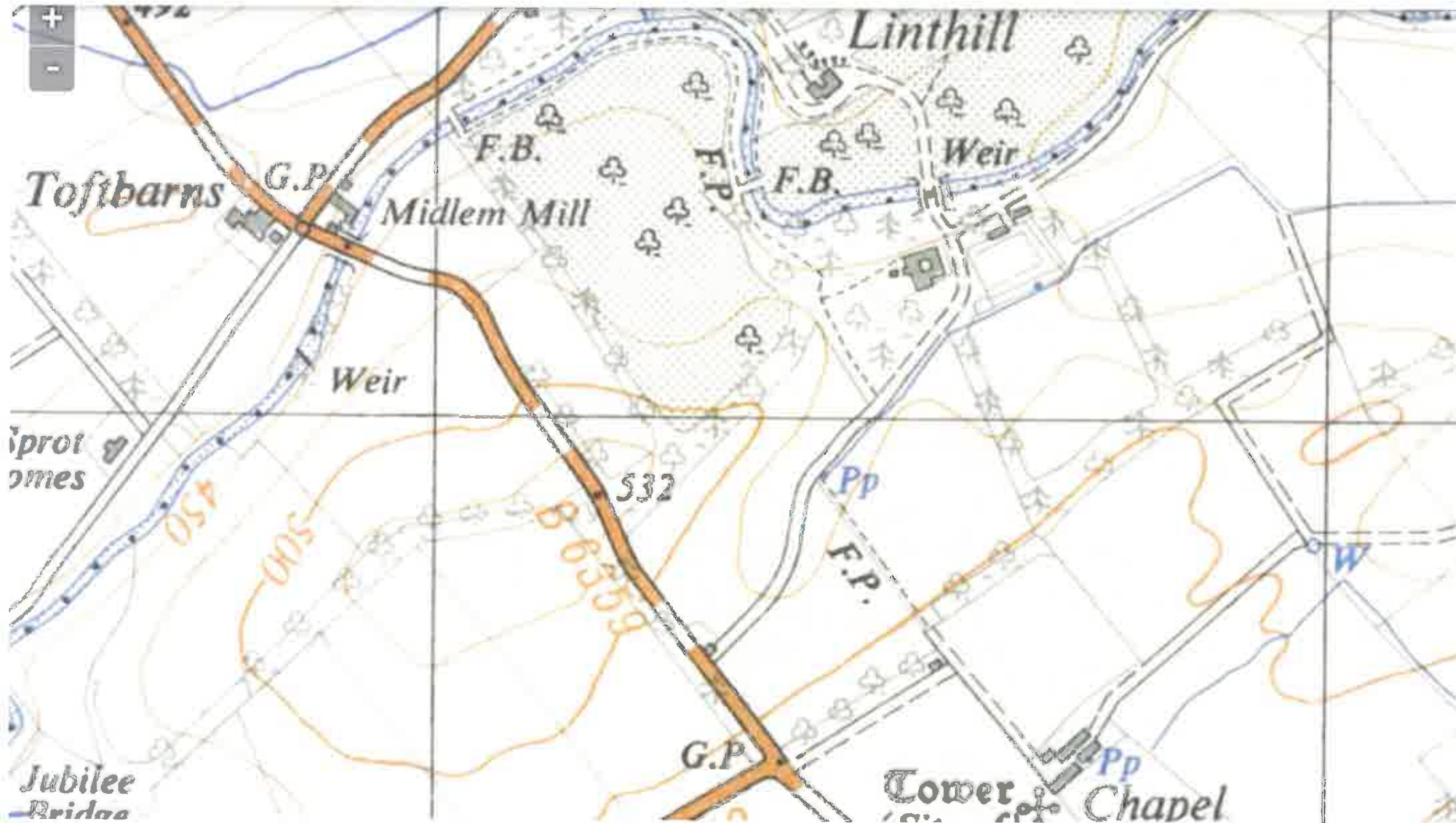
Reproduced by permission of Ordnance Survey on behalf of HMSO. © Crown copyright. All rights reserved.  
 Licence numbers: 100006594 / 100020449



Ordnance Survey 25 inch to mile, 2<sup>nd</sup> edition published 1921 - extract

Reproduced from the National Library of Scotland website.

Reproduced by permission of Ordnance Survey on behalf of HMSO. © Crown copyright. All rights reserved.  
Licence numbers: 100006594 / 100020449



Ordnance Survey 1:25,000, published 1954 - extract

Reproduced from the National Library of Scotland website.

Reproduced by permission of Ordnance Survey on behalf of HMSO. © Crown copyright. All rights reserved.  
Licence numbers: 100006594 / 100020449





Plan of the Estate of Linthill: 1820 - extract